



# BECQ Public Permitting App

## How-To Guide

For more information, please contact our  
Permitting Manager at [ErinDerrington@becq.gov.mp](mailto:ErinDerrington@becq.gov.mp)



Planning to clear or develop coastal land?  
Want to find out what's on your property?  
Need to know what regulations may apply?

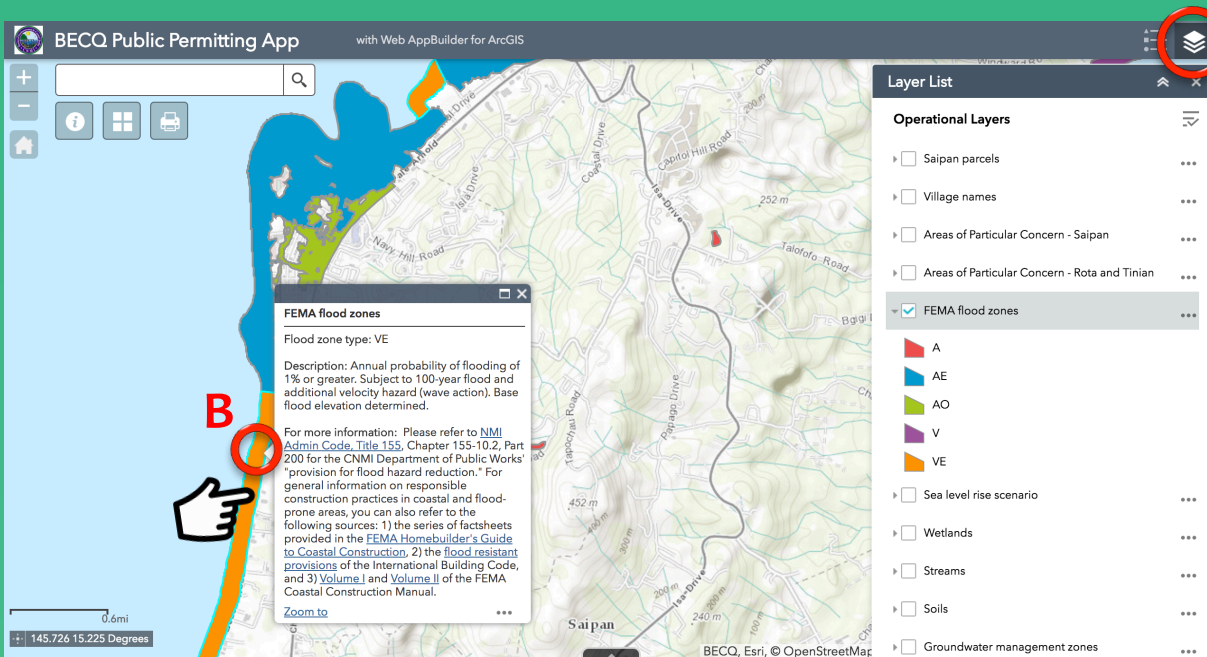
Visit <http://arcg.is/2mtiZDk> !

Note: The screenshots in this guide may look slightly different as new data is added.

### App Features:

- Coastal permitting-related geospatial information
- “Before You Build” guide
- Permit report printer
- Search by parcel number

## Coastal permitting information

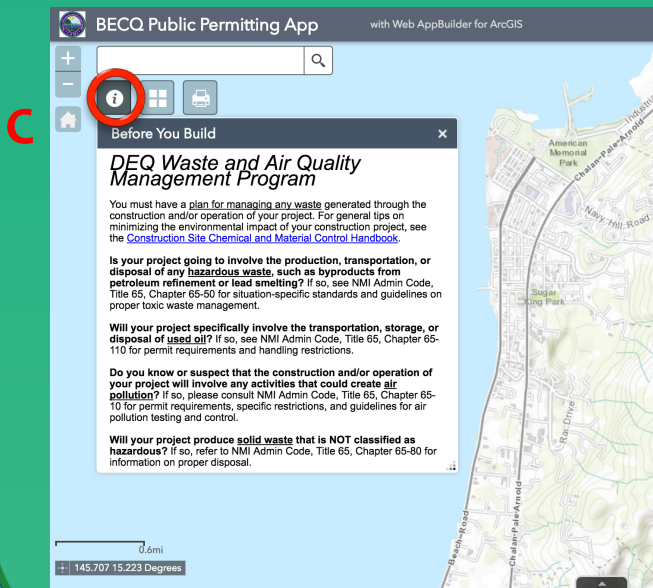


**A:** Click here to view all available data layers. Check/uncheck the boxes to show/hide layers on the map.

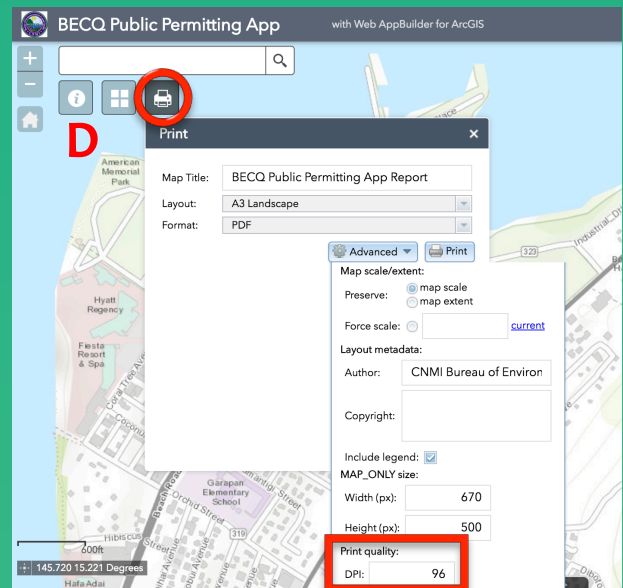
**B:** Click on features in the map to see what they are, as well as any relevant regulations or resources provided.

**Continued →**

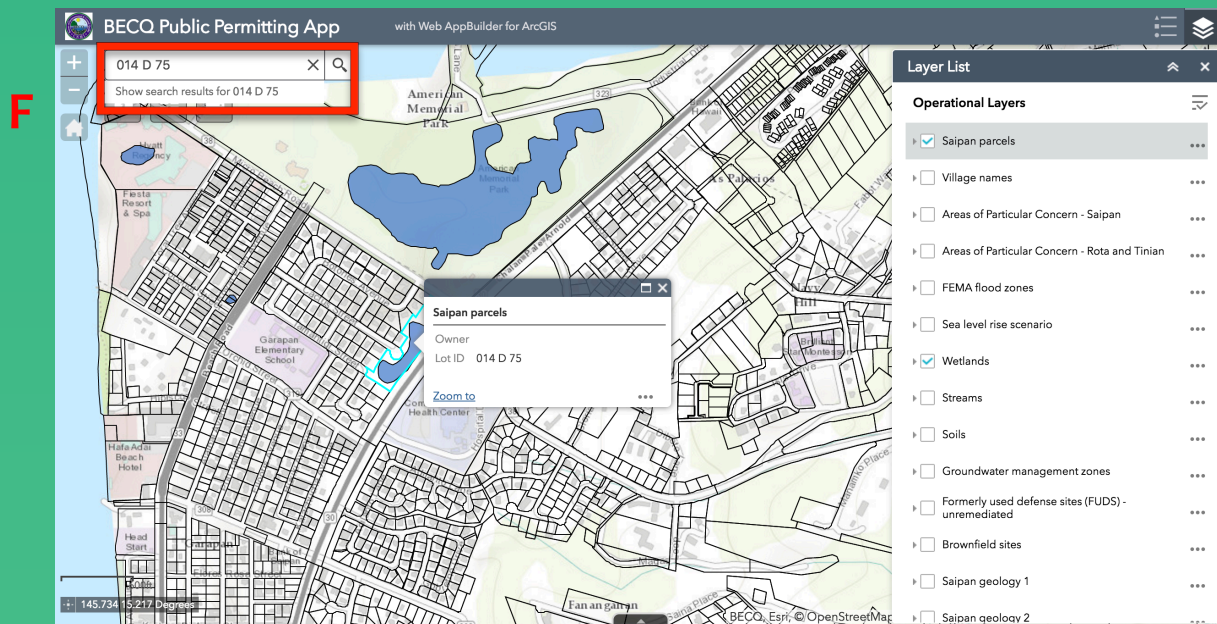
## “Before You Build” guide



## Permit report printer



## Search by parcel number



**C:** Click on the “i” icon and scroll through the guide to find out regulatory information.

**D/E:** Click on the print icon to create a report of the current map area. Set the print quality to a higher DPI for better printing results.

**F:** If you know the Lot ID of your property, type it in the search bar and hit “Enter” to explore what permitting considerations may be present on your land.