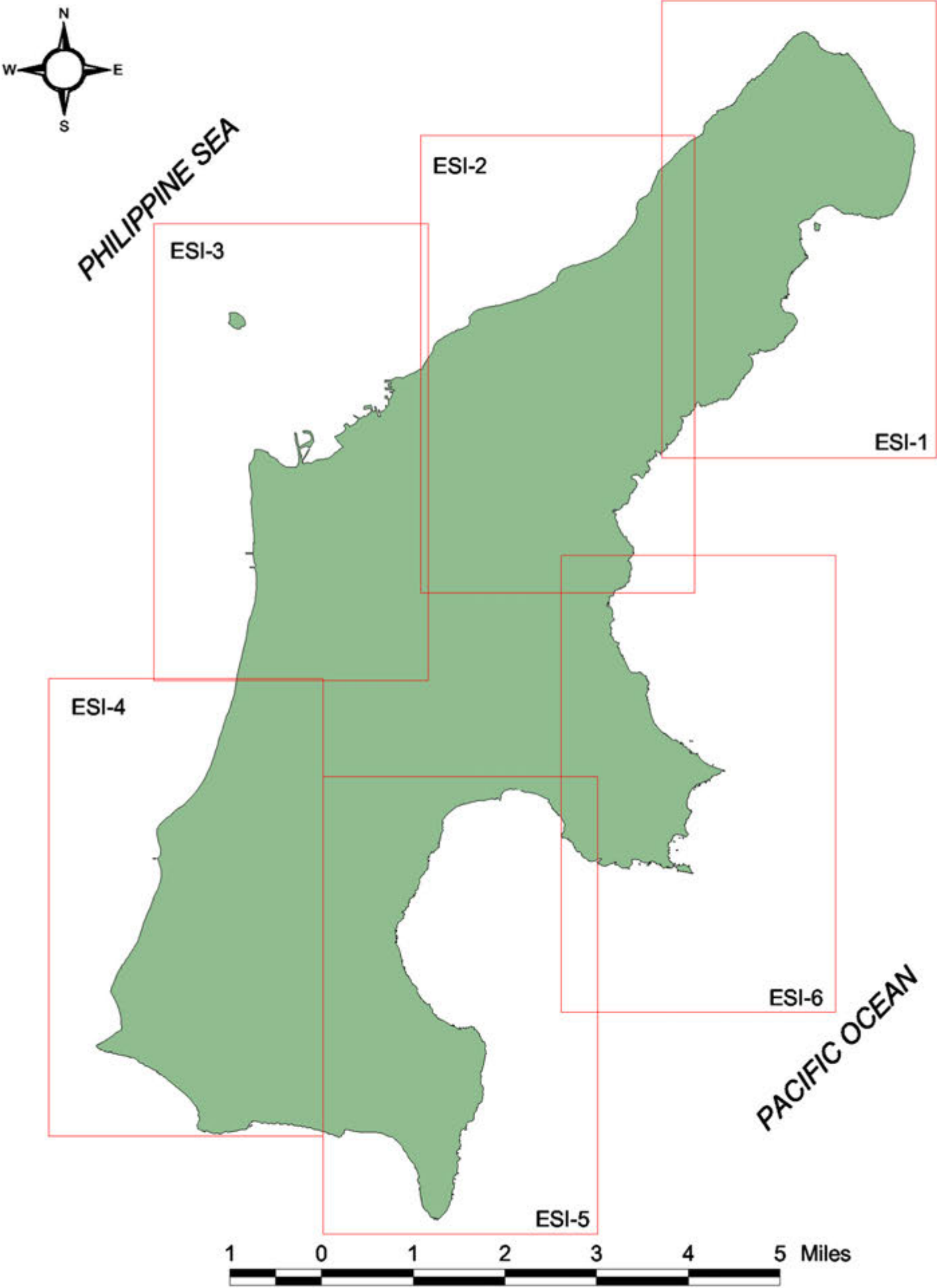
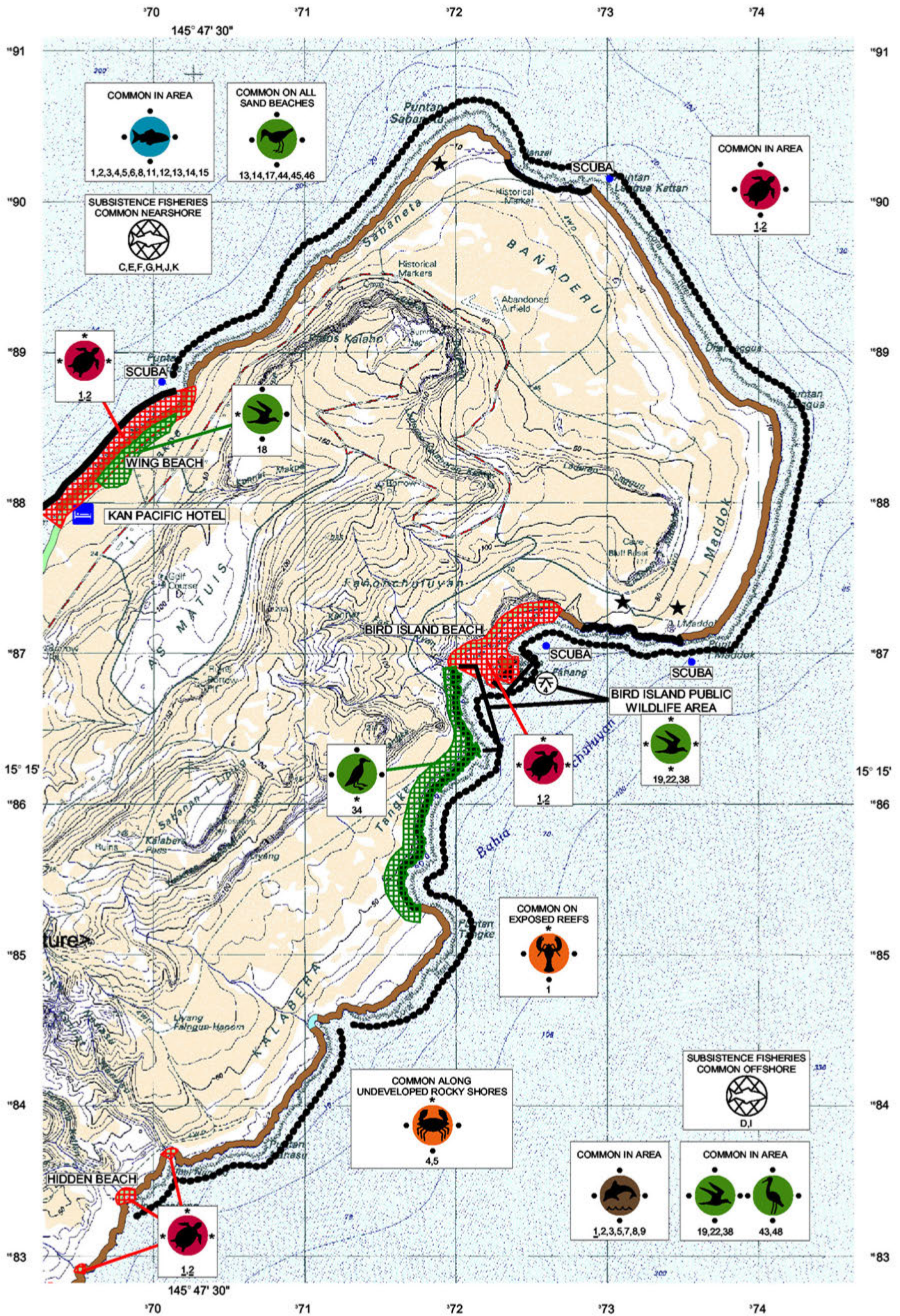



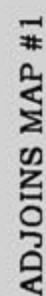
**SENSITIVITY OF COASTAL ENVIRONMENTS
AND WILDLIFE TO SPILLED OIL**
MARIANA ISLANDS
VOLUME 2 - SAIPAN, TINIAN, ROTA, AGUIJAN
A COASTAL ATLAS



UNITED STATES COAST GUARD
NATIONAL OCEANIC AND ATMOSPHERIC
ADMINISTRATION
NATIONAL OCEAN SERVICE OFFICE OF
RESPONSE & RESTORATION
HAZARDOUS MATERIALS RESPONSE DIVISION

COMMONWEALTH OF THE
NORTHERN MARIANA ISLANDS
COASTAL RESOURCES MANAGEMENT
SAIPAN, MP 96950

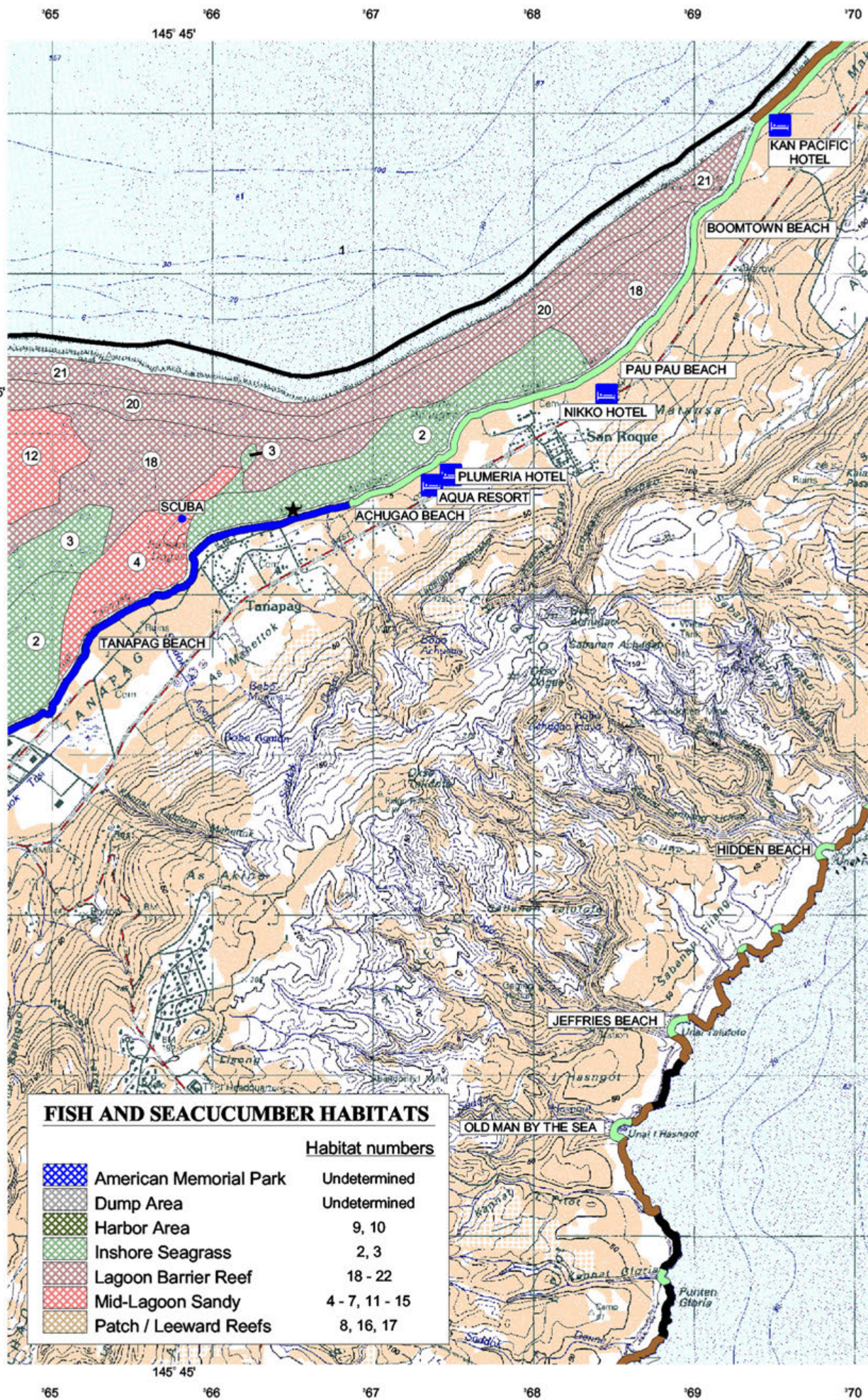




Prepared by the CNMI Coastal Resources Management Office, in accordance with OPA 90 in cooperation with NOAA and U.S. Coast Guard John Jordan February, 1999

ADJOINS MAP #3

ADJOINS MAP #1



ADJOINS MAP #6

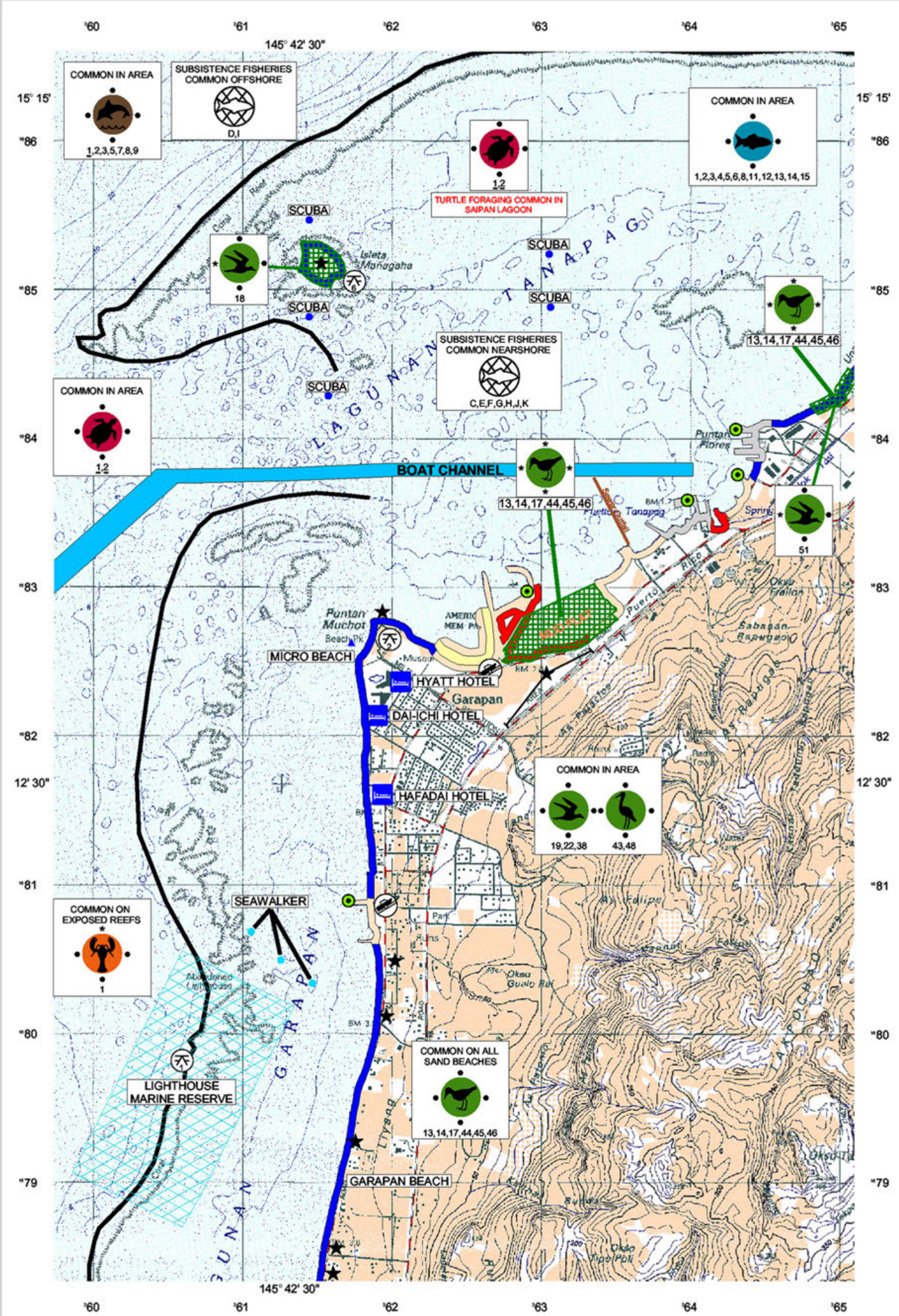
SAIPAN
ESI-2A



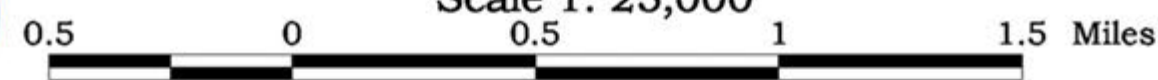

Environmental Sensitivity Index Map Scale 1: 25,000

0.5 0 0.5 1 1.5 Miles

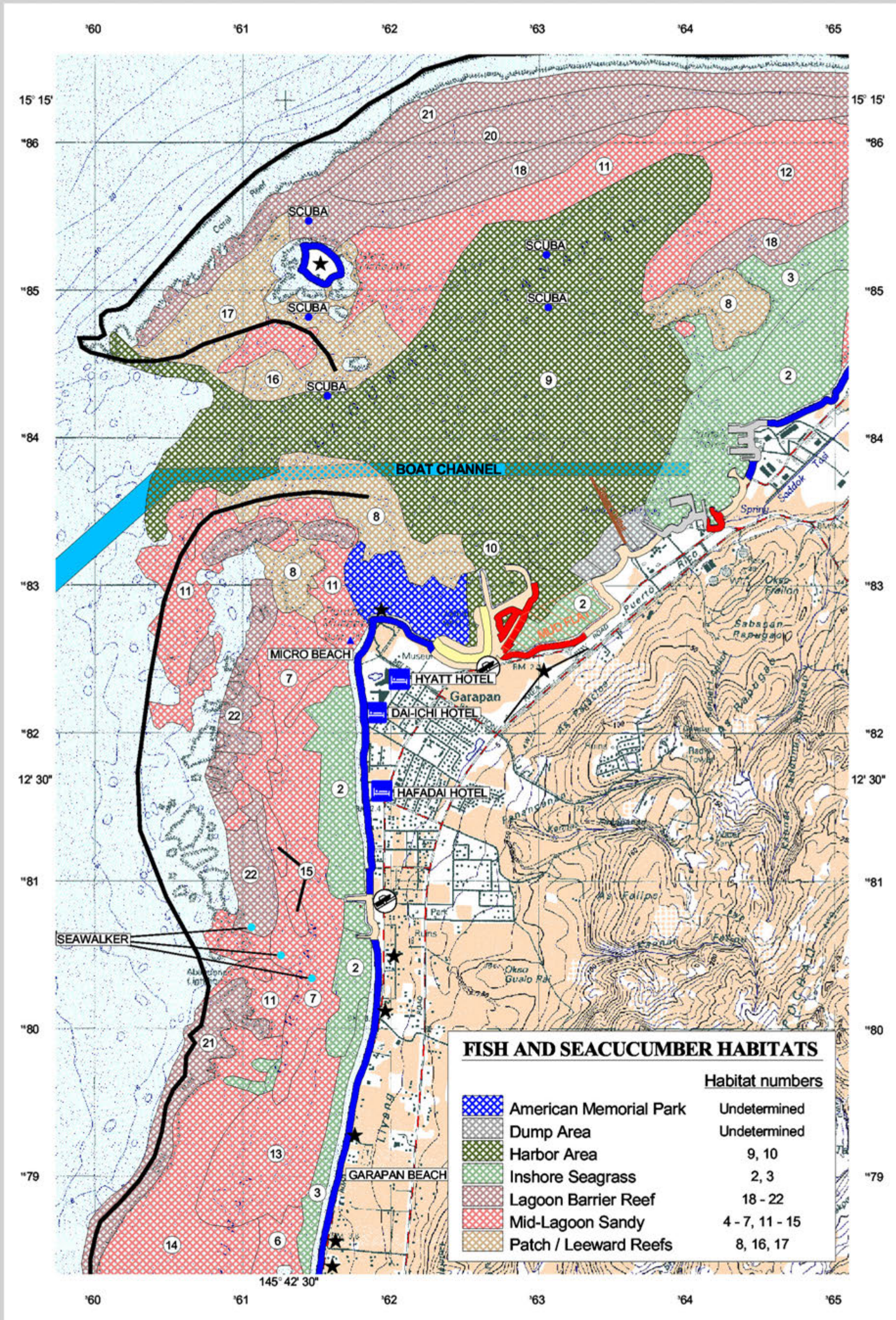




ADJOINS MAP #2



Prepared by the CNMI Coastal Resources Management Office, in accordance with OPA 90 in cooperation with NOAA and U.S. Coast Guard John Jordan February, 1999



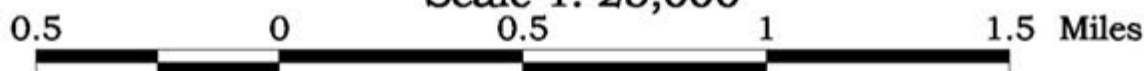
ADJOINS MAP #2

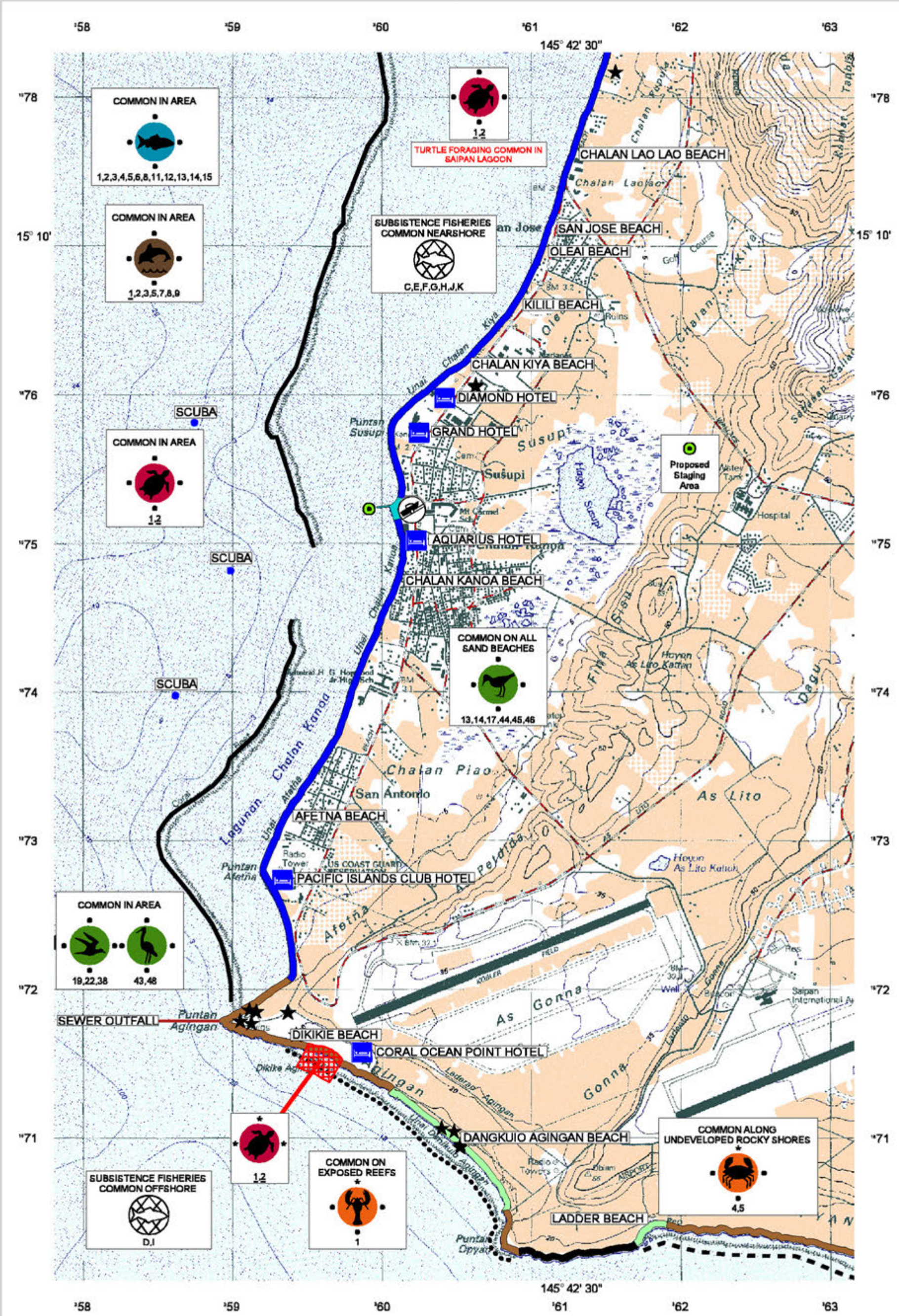
ADJOINS MAP #4

SAIPAN
ESI-3A



Environmental Sensitivity Index Map Scale 1: 25,000





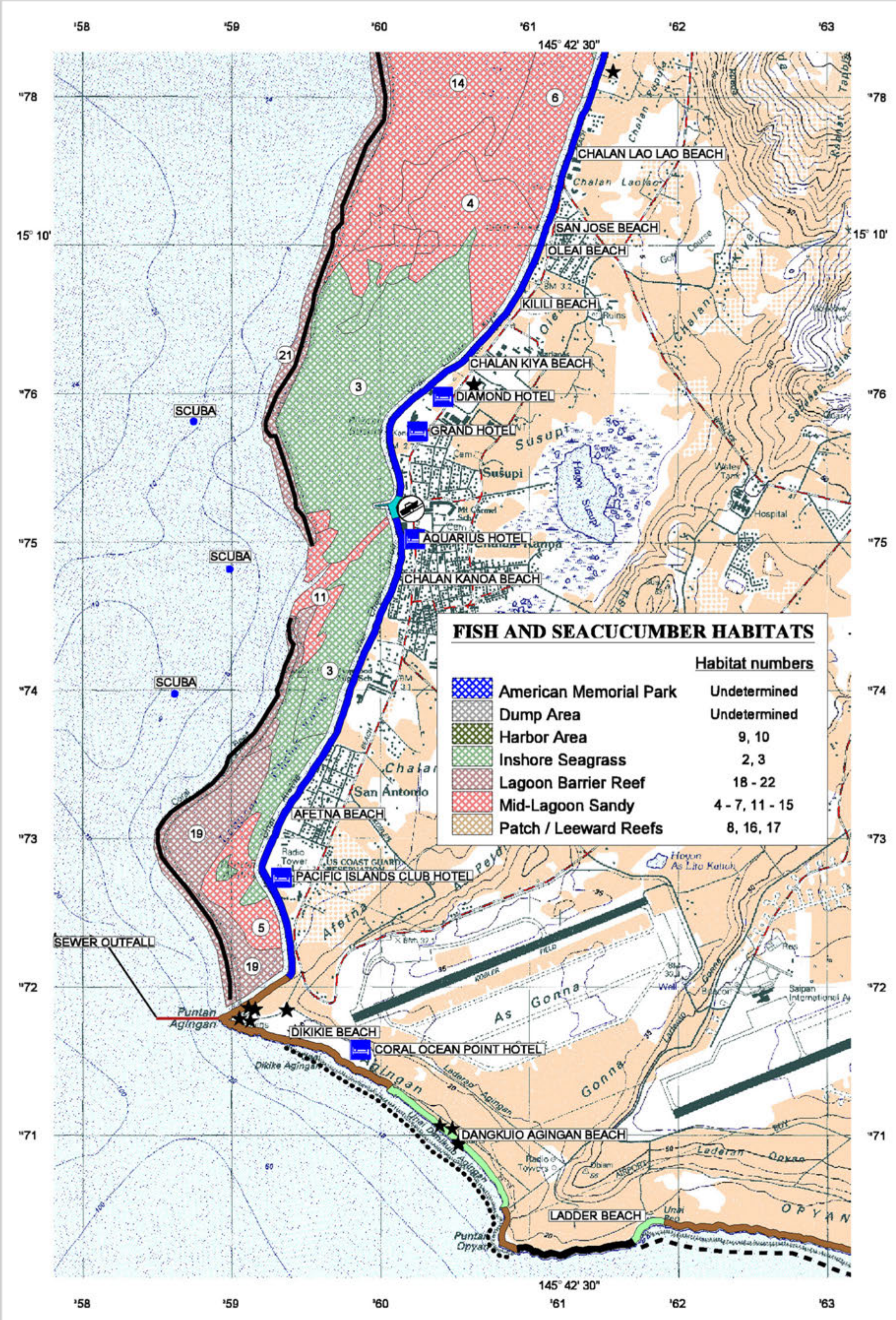
ADJOINS MAP #5

SAIPAN
ESI-4



Environmental Sensitivity Index Map
Scale 1: 25,000





Environmental Sensitivity Index Map
Scale 1: 25,000



